



2018 Oregon Child Care Market Price Study: DHS Supplemental Findings



Prepared for **Oregon Department of Human Services**
and **Oregon Early Learning Division**

Deana Grobe
Roberta B. Weber

Background

Prior market price studies were conducted approximately every two years from 1990 forward. All studies relied on data collected by Child Care Resource and Referral Agencies (CCR&R) and all but one involved analysis of data stored in the CCR&R database. The 1999 study involved a survey of providers drawn from that database. Since 1994 (with the exception of the 1999 survey) researchers have analyzed the data by zip code looking for price clusters. Through 2008 researchers found prices for centers, certified family, and family care to cluster into three groups known as rate areas.

In Oregon market price studies for 2010 and 2012, analyses of prices indicated that there were changes in how providers were pricing services and that the three clusters may no longer accurately describe prices. Analyses indicated that center and certified family child care prices were steadily increasing and that prices of family child care providers were stagnating. In addition, programs were increasingly moving into the highest rate areas or remaining in the current rate area, in part, due to a DHS policy that no zip code should move to a lower rate area and in part because higher zip code average prices for centers and certified care were sometimes pulling small family child care homes into a higher rate area. There were signs that center and small family child care prices were not clustering in similar ways. These findings raised question about whether or not the three rate areas were accurately describing prices in the child care market.

In analyzing the 2014 and 2016 data we found a continuation of the trends observed in 2010 and 2012 data. Using guidance from a national study on market price surveys we looked into alternative methods to identify zip code areas with similar child care prices. After careful consideration we decided to use a statistical clustering method that looks for groups or clusters that occur in the data and provides a systematic way to find the optimal natural breaks between groups. This method was used in the 2014 and 2016 Market Price Study and was used again in the 2018 study. The findings from the 2018 analyses can be found in *the 2018 Oregon Child Care Market Price Study*. That study found that family child care prices fell into three clusters and that center and certified family care prices fell into four clusters. More on those findings can be found in the publication noted above.

Purpose of this Supplemental Document

The clusters created by the use of statistical clustering do not match the three rate areas identified in earlier studies or the maximum payment rates that were informed by the 2016 Market Price Study findings. Thus, we analyzed the 2018 price data by three rate areas as was done in the past (a similar strategy was used for the 2014 and 2016 studies). As noted below, the analyses further documented that provider changes in pricing practices made the three rate areas no longer a valid representation of market prices. But analyzing data by the three rate areas allowed us to compare 2018 market prices with maximum payment rates currently used by the Oregon Department of Human Services (DHS). This supplemental document was produced for DHS's use in making the transition from geographically grouping prices based on the previous three rate areas (A, B, C) to grouping prices in the clusters that appear to better represent the current market. Specifically, this supplemental presents the 2018 findings using the same three rate areas for all three types of care to geographically group prices by zip code.

Findings

To test the validity of the three rate areas (A, B, C) we compared Oregon statewide prices to prices in the three rate areas. If the areas were valid, within care type and age group served, Area A prices should exceed the statewide price, Area C prices should be lower than the statewide price, and Area B rates should approximate the statewide price. Figure 1 displays graphs (see Figure 1 below) comparing the 75th percentile monthly prices per child care slot, across type of care, and age group served. The graphs provide evidence that the three rate areas do not accurately capture the distribution of prices due to changes in provider pricing practices and the practice of not allowing zip codes to move to a lower rate area. Use of the three rates show: (a) statewide prices more closely represent rate Area A than B, especially for centers and certified family homes, and (b) there is less distinction between the prices in rate areas B and C, especially for centers and certified family homes. One would expect there to be more distinction in the rate areas if they were accurately describing the price distributions across the state.

Overall, the geographic analysis described below shows the child care prices to be lower in rural areas of the state and higher in the Portland metropolitan area, parts of the Mid-Willamette Valley, and parts of Deschutes and Jackson counties.

- **Rate Area A** contains zip codes with some of the highest prices and has 56% of all child care facilities. Area A includes the Portland metropolitan area, Mount Hood, Corvallis, Independence, Monmouth, Seal Rock, Eugene, Springfield, Ashland, Bend, and Gold Hill.
- **Rate Area B** has 33% of all child care facilities, and includes the cities of Salem, Stayton, Astoria, Hammond, Coos Bay, Coquille, Lincoln City, Sweet Home, Sisters, Redmond, Medford, Roseburg, Albany, Woodburn, Halsey, Philomath, and areas outside the Portland metropolitan area and the Mid-Willamette Valley.
- **Rate Area C** includes all communities not in Area A or B, including most of Oregon's rural areas. Rate Area C includes 11% of all child care facilities.

The percent of slots that can be purchased with the value of DHS payment rates decreased from 76% to 65% between 2016 and 2018. The 2018 prices at the 75th percentile for the identified rate areas were not as close to DHS licensed rate maximums for all ages and type of care as in 2016, but similar to market price surveys since 2008 (see Tables 1-3).

**Findings
(continued)**

The state subsidy or maximum payment rate affects subsidy parents’ access to all types of child care in the community. The study explored access in two ways: (1) percent of slots statewide that can be purchased at the subsidy rate, and (2) percent of facility care by zip code that can be purchased at the subsidy rate. The second measure was created to determine if the amount of access varied by geographic location. Findings include:

In Oregon, current licensed rate maximums are adequate to purchase approximately 65% of child care toddler slots statewide (see Table below). This is down 11% from the 2016 market price study, but significantly greater than years prior to 2008.

	% of child care toddler slots that can be purchased at the licensed rate maximums									
	2000	2002	2004	2006	2008	2010	2012	2014	2016	2018
Full-time, Toddler, Family, Center, and Certified Family Care	38%	24%	21%	26%	68%	64%	58%	69%	76%	65%

Findings on access by geographic location are shown in the Table below. For each type of care, between 45% and 59% of families are in zip codes that have access to greater than 75% of market care. In 45% of zip codes families have access to 75% or more of family care slots, 52% for center care, and 59% for certified care. The DHS licensed rate maximums are not adequate to purchase any market child care in 14% of family, 17% of center, and 16% of certified care zip code areas that have prices.

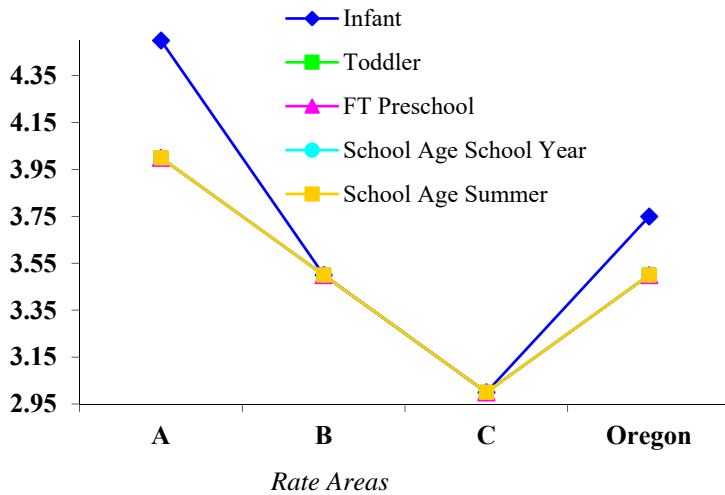
Percent of Facility Care by Zip Code Whose Price is Less Than or Equal to the DHS Licensed Rate Maximums

Percent of access at the DHS Licensed Rate Maximum	Family Care		Center Care		Certified Care	
	Number of Zip Codes	Percent of Zip Codes	Number of Zip Codes	Percent of Zip Codes	Number of Zip Codes	Percent of Zip Codes
0%	27	14%	20	17%	21	16%
1% to 25%	7	4%	4	3%	1	1%
26% to 50%	31	17%	18	15%	7	6%
51% to 75%	38	20%	15	13%	23	18%
Greater than 75%	84	45%	61	52%	76	59%

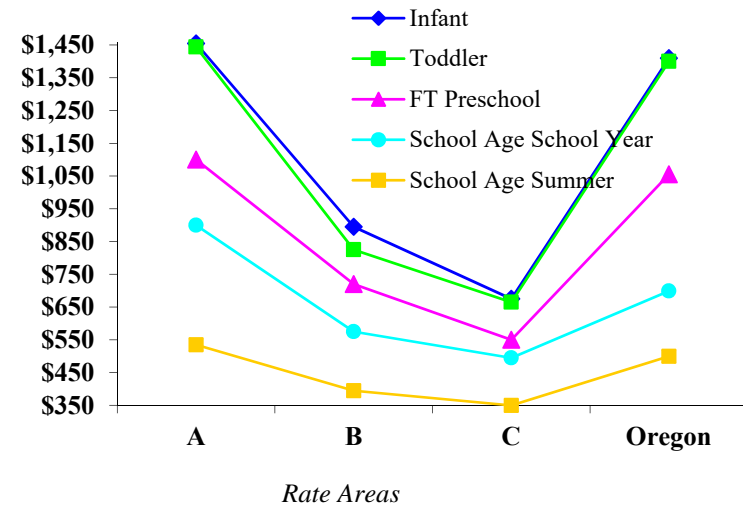
Note: The number of zip codes for center and certified care is lower than family care because a larger number of zip code areas have family child care facilities than have centers or certified care.

Figure 1
Comparison of 2018 Rate Areas and Oregon Statewide Prices by Child Care Slots

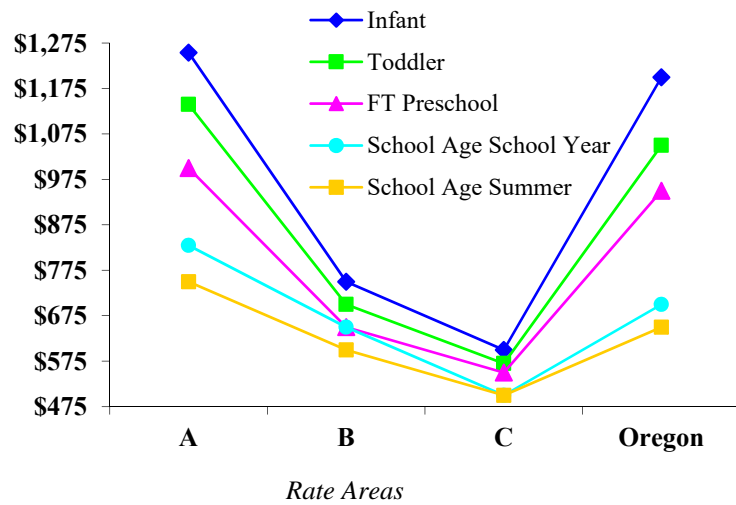
Family Care, Hourly, 75th Percentile



Center Care, Monthly, 75th Percentile



Certified Family Care, Monthly, 75th Percentile



Note: School-age school-year prices are inherently part-time prices because they typically reflect 20-30 hours of care per week, before and after school.

Table 1. 2018 Prices by 2018 Rate Areas for Family Child Care

	Rate Area A			Rate Area B			Rate Area C		
	Facilities	Slots	Licensed Rate Maximums	Facilities	Slots	Licensed Rate Maximums	Facilities	Slots	Licensed Rate Maximums
INFANT									
Hourly	N=312	N=2309	\$4.00	N=292	N=2057	\$3.25	N=126	N=748	\$3.00
90 th	\$5.50	\$5.50		\$4.00	\$4.00		\$3.50	\$3.50	
75 th	\$4.50	\$4.00		\$3.50	\$3.50		\$3.00	\$3.00	
60 th	\$3.75	\$3.75		\$3.25	\$3.25		\$3.00	\$3.00	
50 th	\$3.75	\$3.75		\$3.05	\$3.05		\$3.00	\$3.00	
25 th	\$3.00	\$3.00		\$3.00	\$3.00		\$2.75	\$2.75	
10 th	\$3.00	\$3.00		\$2.66	\$3.00		\$2.50	\$2.50	
Monthly	N=227	N=1621	\$700	N=250	N=1856	\$555	N=76	N=610	\$480
90 th	\$975	\$960		\$650	\$650		\$600	\$600	
75 th	\$800	\$800		\$600	\$600		\$550	\$550	
60 th	\$700	\$700		\$555	\$555		\$522	\$525	
50 th	\$670	\$670		\$550	\$555		\$500	\$500	
25 th	\$600	\$600		\$500	\$500		\$450	\$450	
10 th	\$550	\$550		\$450	\$450		\$400	\$400	
TODDLER									
Hourly	N=356	N=2603	\$3.75	N=325	N=2267	\$3.05	N=145	N=876	\$3.00
90 th	\$5.25	\$5.00		\$4.00	\$4.00		\$3.50	\$3.50	
75 th	\$4.00	\$4.00		\$3.50	\$3.50		\$3.00	\$3.00	
60 th	\$3.75	\$3.50		\$3.13	\$3.25		\$3.00	\$3.00	
50 th	\$3.50	\$3.50		\$3.05	\$3.05		\$3.00	\$3.00	
25 th	\$3.00	\$3.00		\$3.00	\$3.00		\$2.50	\$2.50	
10 th	\$3.00	\$3.00		\$2.50	\$2.75		\$2.42	\$2.50	

Table 1 (continued). 2018 Prices by 2018 Rate Areas for Family Child Care

	Rate Area A			Rate Area B			Rate Area C		
	Facilities	Slots	Licensed Rate Maximums	Facilities	Slots	Licensed Rate Maximums	Facilities	Slots	Licensed Rate Maximums
Monthly	N=271	N=1917	\$665	N=285	N=2103	\$530	N=83	N=641	\$480
90 th	\$900	\$900		\$600	\$600		\$570	\$550	
75 th	\$750	\$750		\$555	\$555		\$550	\$550	
60 th	\$660	\$670		\$550	\$550		\$500	\$500	
50 th	\$645	\$645		\$530	\$530		\$494	\$500	
25 th	\$600	\$600		\$500	\$500		\$450	\$450	
10 th	\$500	\$500		\$450	\$450		\$400	\$400	
PRESCHOOL AGE									
Hourly	N=395	N=2896	\$3.50	N=349	N=2435	\$3.05	N=153	N=929	\$3.00
90 th	\$5.00	\$5.00		\$3.75	\$3.75		\$3.50	\$3.50	
75 th	\$4.00	\$4.00		\$3.50	\$3.50		\$3.00	\$3.00	
60 th	\$3.50	\$3.50		\$3.05	\$3.05		\$3.00	\$3.00	
50 th	\$3.50	\$3.50		\$3.00	\$3.00		\$2.75	\$2.75	
25 th	\$3.00	\$3.00		\$3.00	\$3.00		\$2.50	\$2.50	
10 th	\$2.50	\$2.50		\$2.50	\$2.50		\$2.20	\$2.25	
Monthly	N=288	N=2037	\$620	N=304	N=2251	\$530	N=83	N=622	\$475
90 th	\$850	\$850		\$600	\$600		\$550	\$550	
75 th	\$725	\$730		\$550	\$550		\$522	\$520	
60 th	\$640	\$645		\$530	\$530		\$500	\$500	
50 th	\$610	\$610		\$525	\$530		\$480	\$480	
25 th	\$550	\$560		\$486	\$500		\$440	\$440	
10 th	\$481	\$500		\$425	\$425		\$400	\$400	
SCHOOL AGE SCHOOL YEAR									
Hourly	N=282	N=2147		N=271	N=1968		N=128	N=824	
90 th	\$5.00	\$5.00		\$4.00	\$4.00		\$3.50	\$3.50	
75 th	\$4.00	\$4.00		\$3.50	\$3.50		\$3.00	\$3.00	
60 th	\$3.50	\$3.50		\$3.05	\$3.05		\$3.00	\$3.00	
50 th	\$3.25	\$3.25		\$3.00	\$3.05		\$2.75	\$2.75	
25 th	\$3.00	\$3.00		\$3.00	\$3.00		\$2.50	\$2.50	
10 th	\$2.50	\$2.50		\$2.50	\$2.50		\$2.00	\$2.00	

Table 1 (continued). 2018 Prices by 2018 Rate Areas for Family Child Care

	Rate Area A			Rate Area B			Rate Area C		
	Facilities	Slots	Licensed Rate Maximums	Facilities	Slots	Licensed Rate Maximums	Facilities	Slots	Licensed Rate Maximums
Monthly	N=164	N=1274	\$458	N=217	N=1715	\$383	N=56	N=454	\$341
90 th	\$800	\$800		\$600	\$600		\$550	\$550	
75 th	\$633	\$625		\$550	\$550		\$500	\$500	
60 th	\$610	\$610		\$510	\$510		\$475	\$480	
50 th	\$600	\$600		\$500	\$510		\$455	\$455	
25 th	\$505	\$540		\$480	\$487		\$400	\$400	
10 th	\$400	\$400		\$400	\$400		\$350	\$352	
SCHOOL AGE SUMMER									
Hourly	N=375	N=2838	\$3.50	N=346	N=2520	\$3.05	N=128	N=822	\$3.00
90 th	\$5.00	\$5.00		\$4.00	\$4.00		\$3.50	\$3.50	
75 th	\$4.00	\$4.00		\$3.50	\$3.50		\$3.00	\$3.00	
60 th	\$3.50	\$3.50		\$3.05	\$3.05		\$3.00	\$3.00	
50 th	\$3.25	\$3.25		\$3.00	\$3.05		\$2.75	\$2.80	
25 th	\$3.00	\$3.00		\$3.00	\$3.00		\$2.50	\$2.50	
10 th	\$2.50	\$2.50		\$2.50	\$2.50		\$2.20	\$2.20	
Monthly	N=173	N=1359	\$610	N=175	N=1434	\$510	N=51	N=412	\$455
90 th	\$750	\$750		\$550	\$550		\$525	\$550	
75 th	\$610	\$610		\$510	\$510		\$500	\$500	
60 th	\$600	\$600		\$500	\$500		\$460	\$460	
50 th	\$558	\$558		\$450	\$450		\$450	\$453	
25 th	\$425	\$400		\$315	\$300		\$300	\$300	
10 th	\$300	\$300		\$250	\$250		\$200	\$200	

Table 2. 2018 Prices by 2018 Rate Areas for Center Care

	Rate Area A			Rate Area B			Rate Area C		
	Facilities	Slots	Licensed Rate Maximums	Facilities	Slots	Licensed Rate Maximums	Facilities	Slots	Licensed Rate Maximums
INFANT									
Hourly	N=2	N=8	\$12.00	N=11	N=88	\$5.00	N=4	N=30	\$4.50
90 th	\$8.50	\$8.50		\$5.65	\$5.65		\$5.00	\$5.00	
75 th	\$8.50	\$8.50		\$5.50	\$5.65		\$4.75	\$4.50	
60 th	\$8.50	\$8.50		\$4.30	\$5.25		\$4.50	\$4.50	
50 th	\$7.75	\$7.75		\$4.05	\$5.25		\$4.50	\$4.50	
25 th	\$7.00	\$7.00		\$3.75	\$4.00		\$4.50	\$4.50	
10 th	\$7.00	\$7.00		\$3.50	\$3.50		\$4.50	\$4.50	
Monthly	N=173	N=1955	\$1,255	N=55	N=465	\$728	N=18	N=160	\$625
90 th	\$1,575	\$1,593		\$985	\$1,025		\$775	\$775	
75 th	\$1,400	\$1,455		\$900	\$895		\$635	\$635	
60 th	\$1,293	\$1,389		\$820	\$818		\$625	\$625	
50 th	\$1,255	\$1,298		\$789	\$789		\$625	\$625	
25 th	\$1,119	\$1,150		\$720	\$728		\$580	\$550	
10 th	\$927	\$1,000		\$600	\$660		\$515	\$450	
TODDLER									
Hourly	N=6	N=125	\$7.00	N=15	N=188	\$5.00	N=6	N=68	\$4.00
90 th	\$8.00	\$8.00		\$5.65	\$5.65		\$5.00	\$4.50	
75 th	\$8.00	\$8.00		\$5.00	\$5.00		\$4.50	\$4.50	
60 th	\$8.00	\$8.00		\$4.40	\$4.30		\$4.50	\$4.50	
50 th	\$7.50	\$8.00		\$4.05	\$4.05		\$4.50	\$4.50	
25 th	\$7.00	\$7.00		\$3.75	\$3.90		\$4.25	\$4.25	
10 th	\$6.00	\$6.00		\$3.50	\$3.50		\$3.25	\$3.25	

Table 2 (continued). 2018 Prices by 2018 Rate Areas for Center Care

	Rate Area A			Rate Area B			Rate Area C		
	Facilities	Slots	Licensed Rate Maximums	Facilities	Slots	Licensed Rate Maximums	Facilities	Slots	Licensed Rate Maximums
Monthly	N=238	N=4420	\$1,237	N=71	N=787	\$715	N=18	N=212	\$600
90 th	\$1,515	\$1,557		\$955	\$975		\$775	\$775	
75 th	\$1,315	\$1,444		\$840	\$825		\$635	\$665	
60 th	\$1,237	\$1,315		\$760	\$775		\$600	\$600	
50 th	\$1,175	\$1,250		\$725	\$730		\$600	\$600	
25 th	\$950	\$1,050		\$660	\$680		\$550	\$550	
10 th	\$775	\$850		\$590	\$590		\$515	\$450	
PRE-SCHOOL AGE									
Hourly	N=19	N=573	\$6.75	N=21	N=535	\$4.00	N=7	N=166	\$3.25
90 th	\$10.00	\$9.50		\$4.90	\$4.65		\$5.00	\$5.00	
75 th	\$8.00	\$8.00		\$4.25	\$4.05		\$5.00	\$4.25	
60 th	\$7.00	\$8.00		\$4.00	\$3.90		\$4.25	\$3.75	
50 th	\$6.00	\$8.00		\$3.90	\$3.75		\$3.75	\$3.75	
25 th	\$5.00	\$5.80		\$3.50	\$3.50		\$3.25	\$3.75	
10 th	\$4.50	\$5.00		\$3.45	\$3.45		\$3.00	\$3.25	
Monthly	N=280	N=9209	\$965	N=100	N=2662	\$590	N=21	N=730	\$453
90 th	\$1,200	\$1,224		\$805	\$810		\$635	\$625	
75 th	\$1,058	\$1,100		\$680	\$720		\$580	\$550	
60 th	\$965	\$1,013		\$627	\$640		\$550	\$480	
50 th	\$926	\$965		\$600	\$620		\$525	\$453	
25 th	\$778	\$810		\$550	\$560		\$450	\$320	
10 th	\$650	\$679		\$464	\$470		\$320	\$275	
SCHOOL AGE SCHOOL YEAR									
Hourly	N=12	N=331		N=14	N=363		N=8	N=176	
90 th	\$8.00	\$6.75		\$4.90	\$4.90		\$5.00	\$5.00	
75 th	\$6.75	\$6.75		\$4.40	\$4.90		\$3.95	\$4.00	
60 th	\$6.00	\$6.75		\$4.25	\$4.25		\$3.50	\$3.90	
50 th	\$5.75	\$6.00		\$4.10	\$4.20		\$3.38	\$3.90	
25 th	\$5.00	\$5.00		\$3.50	\$3.75		\$3.13	\$3.25	
10 th	\$4.50	\$5.00		\$3.25	\$2.85		\$2.60	\$3.00	

Table 2 (continued). 2018 Prices by 2018 Rate Areas for Center Care

Rate Area A			Rate Area B			Rate Area C			
	Facilities	Slots	Licensed Rate Maximums	Facilities	Slots	Licensed Rate Maximums	Facilities	Slots	Licensed Rate Maximums
Monthly	N=82	N=2240	\$638	N=81	N=2319	\$428	N=11	N=223	\$372
90 th	\$1,043	\$1,049		\$675	\$629		\$550	\$575	
75 th	\$880	\$900		\$600	\$575		\$525	\$495	
60 th	\$825	\$775		\$575	\$575		\$495	\$451	
50 th	\$748	\$700		\$575	\$575		\$480	\$415	
25 th	\$650	\$650		\$500	\$500		\$350	\$350	
10 th	\$475	\$400		\$310	\$310		\$210	\$100	
SCHOOL AGE SUMMER									
Hourly	N=31	N=766	\$6.00	N=28	N=653	\$4.40	N=11	N=286	\$3.35
90 th	\$10.00	\$10.00		\$6.25	\$5.00		\$5.00	\$5.00	
75 th	\$8.00	\$8.00		\$4.90	\$4.90		\$4.30	\$4.00	
60 th	\$6.50	\$6.75		\$4.25	\$4.40		\$3.90	\$3.90	
50 th	\$5.80	\$6.00		\$4.10	\$4.20		\$3.50	\$3.90	
25 th	\$5.00	\$5.00		\$3.50	\$3.50		\$3.25	\$3.50	
10 th	\$4.50	\$5.00		\$3.00	\$3.00		\$3.00	\$3.25	
Monthly	N=159	N=4831	\$850	N=70	N=1640	\$570	N=9	N=296	\$495
90 th	\$810	\$662		\$573	\$573		\$467	\$350	
75 th	\$570	\$535		\$395	\$395		\$265	\$350	
60 th	\$495	\$495		\$310	\$310		\$250	\$250	
50 th	\$455	\$450		\$305	\$300		\$200	\$200	
25 th	\$345	\$350		\$295	\$295		\$190	\$190	
10 th	\$266	\$266		\$203	\$200		\$60	\$100	

Table 3. 2018 Prices by 2018 Rate Areas for Certified Family Care

	Rate Area A			Rate Area B			Rate Area C		
	Facilities	Slots	Licensed Rate Maximums	Facilities	Slots	Licensed Rate Maximums	Facilities	Slots	Licensed Rate Maximums
INFANT									
Hourly	N=33	N=73	\$6.00	N=25	N=41	\$3.60	N=13	N=35	\$4.00
90 th	\$6.00	\$6.00		\$4.00	\$4.00		\$4.25	\$5.00	
75 th	\$6.00	\$6.00		\$3.75	\$3.75		\$3.75	\$4.25	
60 th	\$5.00	\$5.00		\$3.60	\$3.60		\$3.50	\$3.63	
50 th	\$5.00	\$5.00		\$3.50	\$3.50		\$3.50	\$3.50	
25 th	\$4.00	\$4.00		\$3.05	\$3.25		\$3.00	\$3.00	
10 th	\$3.75	\$3.75		\$3.00	\$3.00		\$3.00	\$3.00	
Monthly	N=205	N=662	\$1,030	N=97	N=223	\$644	N=15	N=35	\$550
90 th	\$1,400	\$1,475		\$900	\$975		\$650	\$650	
75 th	\$1,190	\$1,254		\$700	\$750		\$600	\$600	
60 th	\$1,000	\$1,150		\$650	\$650		\$550	\$550	
50 th	\$1,000	\$1,000		\$625	\$650		\$550	\$550	
25 th	\$960	\$1,000		\$575	\$600		\$550	\$550	
10 th	\$785	\$895		\$500	\$500		\$525	\$525	
TODDLER									
Hourly	N=38	N=126	\$5.65	N=29	N=91	\$3.70	N=16	N=57	\$3.50
90 th	\$6.00	\$7.00		\$4.25	\$4.00		\$4.25	\$5.00	
75 th	\$5.50	\$6.00		\$4.00	\$4.00		\$3.50	\$3.50	
60 th	\$5.00	\$5.00		\$3.75	\$3.75		\$3.50	\$3.50	
50 th	\$5.00	\$5.00		\$3.70	\$3.75		\$3.38	\$3.50	
25 th	\$4.00	\$4.00		\$3.15	\$3.50		\$3.00	\$3.00	
10 th	\$3.50	\$3.50		\$3.00	\$3.00		\$2.75	\$3.00	

Table 3 (continued). 2018 Prices by 2018 Rate Areas for Certified Family Care (continued)

	Rate Area A			Rate Area B			Rate Area C		
	Facilities	Slots	Licensed Rate Maximums	Facilities	Slots	Licensed Rate Maximums	Facilities	Slots	Licensed Rate Maximums
Monthly	N=296	N=1298	\$1,020	N=125	N=458	\$625	N=19	N=72	\$570
90 th	\$1,295	\$1,325		\$825	\$825		\$650	\$600	
75 th	\$1,100	\$1,140		\$675	\$700		\$600	\$570	
60 th	\$1,000	\$1,001		\$617	\$615		\$570	\$570	
50 th	\$1,000	\$1,000		\$600	\$600		\$570	\$570	
25 th	\$850	\$875		\$550	\$550		\$525	\$550	
10 th	\$750	\$750		\$500	\$500		\$475	\$475	
PRESCHOOL AGE									
Hourly	N=37	N=257	\$5.05	N=31	N=189	\$3.70	N=16	N=78	\$3.50
90 th	\$6.00	\$6.00		\$4.25	\$5.50		\$3.50	\$3.50	
75 th	\$5.00	\$5.00		\$4.00	\$4.00		\$3.50	\$3.50	
60 th	\$5.00	\$5.00		\$3.70	\$3.75		\$3.50	\$3.00	
50 th	\$4.50	\$5.00		\$3.70	\$3.50		\$3.13	\$3.00	
25 th	\$3.50	\$4.00		\$3.00	\$3.00		\$3.00	\$2.50	
10 th	\$3.50	\$3.50		\$3.00	\$3.00		\$2.50	\$2.50	
Monthly	N=308	N=2467	\$875	N=131	N=948	\$600	N=20	N=114	\$500
90 th	\$1,140	\$1,150		\$750	\$750		\$625	\$600	
75 th	\$1,000	\$1,000		\$650	\$650		\$550	\$550	
60 th	\$900	\$900		\$600	\$600		\$550	\$525	
50 th	\$870	\$875		\$560	\$550		\$513	\$495	
25 th	\$798	\$800		\$525	\$500		\$495	\$495	
10 th	\$650	\$688		\$489	\$500		\$463	\$450	
SCHOOL AGE SCHOOL YEAR									
Hourly	N=27	N=122		N=24	N=110		N=10	N=42	
90 th	\$5.25	\$5.25		\$4.25	\$5.00		\$3.50	\$3.50	
75 th	\$5.00	\$5.00		\$4.00	\$4.00		\$3.50	\$3.50	
60 th	\$4.50	\$4.50		\$3.75	\$3.75		\$3.25	\$3.50	
50 th	\$4.25	\$4.00		\$3.70	\$3.73		\$3.00	\$3.00	
25 th	\$3.50	\$3.50		\$3.50	\$3.50		\$2.75	\$2.75	
10 th	\$3.00	\$3.00		\$2.75	\$2.63		\$2.38	\$2.25	

Table 3 (continued). 2018 Prices by 2018 Rate Areas for Certified Family Care (continued)

	Rate Area A			Rate Area B			Rate Area C		
	Facilities	Slots	Licensed Rate Maximums	Facilities	Slots	Licensed Rate Maximums	Facilities	Slots	Licensed Rate Maximums
Monthly	N=94	N=375	\$491	N=83	N=385	\$413	N=15	N=69	\$375
90 th	\$971	\$975		\$720	\$720		\$600	\$600	
75 th	\$810	\$830		\$625	\$650		\$500	\$500	
60 th	\$700	\$720		\$600	\$600		\$485	\$495	
50 th	\$650	\$650		\$550	\$550		\$475	\$475	
25 th	\$650	\$650		\$500	\$500		\$450	\$475	
10 th	\$550	\$600		\$450	\$450		\$320	\$450	
SCHOOL AGE SUMMER									
Hourly	N=42	N=226	\$4.60	N=28	N=152	\$3.75	N=17	N=88	\$3.50
90 th	\$6.00	\$6.00		\$4.25	\$4.25		\$4.25	\$4.25	
75 th	\$5.00	\$5.00		\$4.00	\$4.00		\$3.50	\$4.00	
60 th	\$4.80	\$5.00		\$3.70	\$3.75		\$3.50	\$3.50	
50 th	\$4.50	\$4.50		\$3.50	\$3.50		\$3.50	\$3.50	
25 th	\$3.50	\$3.50		\$3.00	\$3.00		\$3.00	\$3.00	
10 th	\$3.25	\$3.25		\$2.75	\$2.75		\$2.50	\$2.50	
Monthly	N=116	N=668	\$655	N=73	N=429	\$550	N=10	N=55	\$500
90 th	\$1,000	\$1,000		\$650	\$675		\$588	\$525	
75 th	\$725	\$750		\$600	\$600		\$500	\$500	
60 th	\$650	\$650		\$550	\$550		\$498	\$495	
50 th	\$650	\$650		\$550	\$550		\$485	\$475	
25 th	\$550	\$550		\$375	\$375		\$320	\$320	
10 th	\$420	\$405		\$250	\$250		\$270	\$240	

A RATE AREAS BY ZIP CODE SORTED BY CITY

**2018, 2016, 2014, 2012, 2010, and 2008 Rate Areas
for Oregon Cities, Counties, and Zip Codes,
Sorted by City***

City or Town	County	Zip Code	2008 Rate Area	2010 Rate Area	2012 Rate Area	2014 Rate Area	2016 Rate Area	2018 Rate Area
Adams	Umatilla	97810	C	C	C	C	C	C
Adel	Lake	97620	C	C	C	C	C	C
Adrian	Malheur	97901	C	C	C	C	C	C
Agness	Curry	97406	C	C	C	C	C	C
Albany	Linn	97321	B	B	B	B	B	B
Albany	Linn	97322	B	B	B	B	B	B
Allegany	Coos	97407	C	C	C	C	C	C
Alpine	Benton	97408	A	A	A	A	A	A
Alsea	Benton	97324	C	C	C	C	C	C
Alvadore	Lane	97409	C	C	C	C	C	C
Amity	Yamhill	97101	C	C	C	C	C	C
Antelope	Wasco	97001	C	C	C	C	C	C
Arch Cape	Clatsop	97102	C	C	C	C	C	C
Arlington	Gilliam	97812	B	B	B	B	B	B
Arock	Malheur	97902	C	C	C	C	C	C
Ashland	Jackson	97520	A	A	A	A	A	A
Ashwood	Jefferson	97711	C	C	C	C	C	C
Astoria	Clatsop	97103	B	B	B	B	B	B
Athens	Umatilla	97813	C	C	B	B	B	B
Aumsville	Marion	97325	C	C	C	C	C	C
Aurora	Marion	97002	B	B	B	B	B	B
Azalea	Douglas	97410	C	C	C	C	C	C
Baker	Baker	97814	C	C	C	C	C	C
Bandon	Coos	97411	C	C	C	C	C	C
Banks	Washington	97106	A	A	A	A	A	A
Barlow	Clackamas	97003	B	B	B	B	B	B
Bates	Grant	97817	C	C	C	C	C	C
Bay City	Tillamook	97107	B	B	B	B	B	B
Beatty	Klamath	97621	C	C	C	C	C	C
Beaver	Tillamook	97108	B	B	B	B	B	B
Beavercreek	Clackamas	97004	A	A	A	A	A	A
Beaverton	Washington	97005	A	A	A	A	A	A
Beaverton	Washington	97006	A	A	A	A	A	A
Beaverton	Washington	97007	A	A	A	A	A	A
Beaverton	Washington	97008	A	A	A	A	A	A
Beaverton	Washington	97078	-	-	-	-	A	A
Beaverton	Washington	97123	A	A	A	A	A	A
Bend	Deschutes	97701	A	A	A	A	A	A
Bend	Deschutes	97702	A	A	A	A	A	A
Bend	Deschutes	97703	-	-	-	-	-	A
Bend	Deschutes	97708	A	A	A	A	A	A
Bend	Deschutes	97709	A	A	A	A	A	A
Blachly	Lane	97412	C	C	C	C	C	C
Blodgett	Benton	97326	B	B	B	B	B	B
Bly	Klamath	97622	C	C	C	C	C	C
Boardman	Morrow	97818	C	C	C	C	C	C

RATE AREAS BY ZIP CODE SORTED BY CITY **A**

City or Town	County	Zip Code	2008 Rate Area	2010 Rate Area	2012 Rate Area	2014 Rate Area	2016 Rate Area	2018 Rate Area
Bonanza	Klamath	97623	C	C	C	C	C	C
Boring	Clackamas	97009	A	A	A	A	A	A
Bridal Veil	Multnomah	97010	A	A	A	A	A	A
Bridgeport	Baker	97819	C	C	C	C	C	C
Brightwood	Clackamas	97011	B	B	B	B	B	B
Broadbent	Coos	97414	C	C	C	C	C	C
Brogan	Malheur	97903	C	C	C	C	C	C
Brookings	Curry	97415	B	B	B	B	B	B
Brothers	Deschutes	97712	C	C	C	C	C	C
Brownsville	Linn	97327	B	B	B	B	B	B
Burns	Harney	97720	C	C	C	C	C	C
Burnt Woods	Lincoln	97328	B	B	B	B	B	B
Butte Falls	Jackson	97522	C	C	C	C	C	C
Buxton	Washington	97109	A	A	A	A	A	A
Camas Valley	Douglas	97416	C	C	C	C	C	C
Camp Sherman	Jefferson	97730	C	C	C	C	C	C
Canby	Clackamas	97013	A	A	A	A	A	A
Cannon Beach	Clatsop	97110	B	B	B	B	B	B
Canyon City	Grant	97820	C	C	C	C	C	C
Canyonville	Douglas	97417	C	C	C	C	C	C
Carlton	Yamhill	97111	B	B	B	B	B	B
Cascade Locks	Hood River	97014	A	A	A	A	A	A
Cascadia	Linn	97329	C	C	C	C	C	C
Cave Junction	Josephine	97523	C	C	C	C	C	C
Cayuse	Umatilla	97821	C	C	C	C	C	C
Cecil	Morrow	97822	C	C	C	C	C	C
Central Point	Jackson	97502	B	B	B	B	B	B
Chemult	Klamath	97731	C	C	C	C	C	C
Cheshire	Lane	97419	C	C	C	C	C	C
Chiloquin	Klamath	97624	C	C	C	C	C	C
Christmas Valley	Lake	97641	C	C	C	C	C	C
Clackamas	Clackamas	97015	A	A	A	A	A	A
Cloverdale	Tillamook	97112	A	A	A	A	A	A
Colton	Clackamas	97017	B	B	B	B	B	B
Columbia City	Columbia	97018	B	B	B	B	B	B
Condon	Gilliam	97823	C	C	C	C	C	C
Coos Bay	Coos	97420	B	B	B	B	B	B
Coquille	Coos	97423	B	B	B	B	B	B
Corbett	Multnomah	97019	A	A	A	A	A	A
Cornelius	Washington	97113	A	A	A	A	A	A
Corvallis NW	Benton	97330	A	A	A	A	A	A
Corvallis OSU	Benton	97331	A	A	A	A	A	A
Corvallis POB	Benton	97339	A	A	A	A	A	A
Corvallis SW	Benton	97333	A	A	A	A	A	A
Cottage Grove	Lane	97424	B	B	B	B	B	B
Cove	Union	97824	C	C	C	C	C	C
Crabtree	Linn	97335	C	C	C	C	C	C
Crane	Harney	97732	C	C	C	C	C	C
Crater Lake	Klamath	97604	C	C	C	C	C	C

A RATE AREAS BY ZIP CODE SORTED BY CITY

City or Town	County	Zip Code	2008 Rate Area	2010 Rate Area	2012 Rate Area	2014 Rate Area	2016 Rate Area	2018 Rate Area
Crawfordsville	Linn	97336	B	B	B	B	B	B
Crescent	Klamath	97733	C	C	C	C	C	C
Crescent Lake	Klamath	97425	C	C	C	C	C	C
Creswell	Lane	97426	B	B	B	B	B	B
Culp Creek	Lane	97427	C	C	C	C	C	C
Culver	Jefferson	97734	C	C	C	C	C	C
Curtin	Douglas	97428	C	C	C	C	C	C
Dairy	Klamath	97625	C	C	C	C	C	C
Dale	Umatilla	97880	C	C	C	C	C	C
Dallas	Polk	97338	B	B	B	B	B	B
Damascus	Clackamas	97089	A	A	A	A	A	A
Days Creek	Douglas	97429	C	C	C	C	C	C
Dayton	Yamhill	97114	B	B	B	B	B	B
Dayville	Grant	97825	C	C	C	C	C	C
Deadwood	Lane	97430	C	C	C	C	C	C
Deer Island	Columbia	97054	C	C	C	C	C	C
Depoe Bay	Lincoln	97341	B	B	B	B	B	B
Detroit	Marion	97342	C	C	C	C	C	C
Dexter	Lane	97431	B	B	B	B	B	B
Diamond	Harney	97722	C	C	C	C	C	C
Dillard	Douglas	97432	C	C	C	C	C	C
Disston	Lane	97433	C	C	C	C	C	C
Donald	Marion	97020	C	C	C	C	C	C
Dorena	Lane	97434	C	C	C	C	C	C
Drain	Douglas	97435	C	C	C	C	C	C
Drewsey	Harney	97904	C	C	C	C	C	C
Dufur	Wasco	97021	C	C	C	C	C	C
Dundee	Yamhill	97115	B	B	B	B	B	B
Durkee	Baker	97905	C	C	C	C	C	C
Eagle Creek	Clackamas	97022	A	A	A	A	A	A
Eagle Point	Jackson	97524	B	B	B	B	B	B
Echo	Umatilla	97826	C	C	C	C	C	C
Eddyville	Lincoln	97343	B	B	B	B	B	B
Elgin	Union	97827	C	C	C	C	C	C
Elkton	Douglas	97436	C	C	C	C	C	C
Elmira	Lane	97437	C	C	C	C	C	C
Enterprise	Wallowa	97828	C	C	C	C	C	C
Estacada	Clackamas	97023	A	A	A	A	A	A
Eugene	Lane	97401	A	A	A	A	A	A
Eugene	Lane	97402	A	A	A	A	A	A
Eugene	Lane	97403	A	A	A	A	A	A
Eugene	Lane	97404	A	A	A	A	A	A
Eugene	Lane	97405	A	A	A	A	A	A
Fairview	Multnomah	97024	A	A	A	A	A	A
Fall Creek	Lane	97438	C	C	C	C	C	C
Falls City	Polk	97344	B	B	B	B	B	B
Fields	Harney	97710	C	C	C	C	C	C
Florence	Lane	97439	C	C	C	C	C	C
Forest Grove	Washington	97116	A	A	A	A	A	A
Fort Klamath	Klamath	97626	C	C	C	C	C	C

RATE AREAS BY ZIP CODE SORTED BY CITY **A**

City or Town	County	Zip Code	2008 Rate Area	2010 Rate Area	2012 Rate Area	2014 Rate Area	2016 Rate Area	2018 Rate Area
Fort Rock	Lake	97735	C	C	C	C	C	C
Fossil	Wheeler	97830	C	C	C	C	C	C
Foster	Linn	97345	C	C	C	C	C	C
Fox	Grant	97831	C	C	C	C	C	C
Frenchglen	Harney	97736	C	C	C	C	C	C
Friend	Wasco	97021	C	C	C	C	C	C
Gales Creek	Washington	97117	B	B	B	B	B	B
Gardiner	Douglas	97441	C	C	C	C	C	C
Garibaldi	Tillamook	97118	B	B	B	B	B	B
Gaston	Washington	97119	A	A	A	A	A	A
Gates	Marion	97346	C	C	C	C	C	C
Gervais	Marion	97026	C	C	C	C	C	C
Gilchrist	Klamath	97737	C	C	C	C	C	C
Gladstone	Clackamas	97027	A	A	A	A	A	A
Glendale	Douglas	97442	C	C	C	C	C	C
Gleneden Beach	Lincoln	97388	C	C	C	C	C	C
Glenwood	Washington	97116	B	B	B	B	B	B
Glide	Douglas	97443	C	C	C	C	C	C
Gold Beach	Curry	97444	B	B	B	B	B	B
Gold Hill	Jackson	97525	A	A	A	A	A	A
Gov't Camp	Clackamas	97028	A	A	A	A	A	A
Grande Ronde	Polk	97347	C	C	C	C	C	C
Grants Pass	Josephine	97526	C	C	C	C	C	C
Grants Pass	Josephine	97527	C	C	C	C	C	C
Grass Valley	Sherman	97029	C	C	C	C	C	C
Greenleaf	Lane	97430	C	C	C	C	C	C
Gresham	Multnomah	97030	A	A	A	A	A	A
Gresham	Multnomah	97080	A	A	A	A	A	A
Haines	Baker	97833	C	C	C	C	C	C
Halfway	Baker	97834	C	C	C	C	C	C
Halsey	Linn	97348	B	B	B	B	B	B
Hammond	Clatsop	97121	B	B	B	B	B	B
Happy Valley	Clackamas	97086	A	A	A	A	A	A
Harper	Malheur	97906	C	C	C	C	C	C
Harrisburg	Linn	97446	B	B	B	B	B	B
Hebo	Tillamook	97122	B	B	B	B	B	B
Helix	Umatilla	97835	C	C	C	C	C	C
Heppner	Morrow	97836	C	C	C	C	C	C
Hereford	Baker	97837	C	C	C	C	C	C
Hermiston	Umatilla	97838	C	C	C	C	C	C
Hillsboro	Washington	97124	A	A	A	A	A	A
Hines	Harney	97738	C	C	C	C	C	C
Hood River	Hood River	97031	A	A	A	A	A	A
Hubbard	Marion	97032	C	C	C	C	C	C
Huntington	Baker	97907	C	C	C	C	C	C
Idanha	Marion	97350	C	C	C	C	C	C
Idleld Park	Douglas	97447	C	C	C	C	C	C
Imbler	Union	97841	C	C	C	C	C	C
Imnaha	Wallowa	97842	C	C	C	C	C	C

A RATE AREAS BY ZIP CODE SORTED BY CITY

City or Town	County	Zip Code	2008 Rate Area	2010 Rate Area	2012 Rate Area	2014 Rate Area	2016 Rate Area	2018 Rate Area
Independence	Polk	97351	A	A	A	A	A	A
Ione	Morrow	97843	C	C	C	C	C	C
Ironside	Malheur	97908	C	C	C	C	C	C
Irrigon	Morrow	97844	C	C	C	C	C	C
Jacksonville	Jackson	97530	C	C	C	C	C	C
Jamieson	Malheur	97909	C	C	C	C	C	C
Jefferson	Marion	97352	B	B	B	B	B	B
John Day	Grant	97845	C	C	C	C	C	C
Jordon Valley	Malheur	97910	C	C	C	C	C	C
Joseph	Wallowa	97846	C	C	C	C	C	C
Junction City	Lane	97448	B	B	B	B	B	B
Juntura	Malheur	97911	C	C	C	C	C	C
Keizer	Marion	97307	B	B	B	B	B	B
Keno	Klamath	97627	C	C	C	C	C	C
Kent	Sherman	97033	C	C	C	C	C	C
Kerby	Josephine	97531	C	C	C	C	C	C
Kimberly	Grant	97848	C	C	C	C	C	C
Kings Valley	Benton	97353	B	B	B	B	B	B
Klamath Falls	Klamath	97601	C	C	C	C	C	C
La Pine	Deschutes	97739	C	C	C	C	C	C
Lafayette	Yamhill	97127	B	B	B	B	B	B
LaGrande	Union	97850	C	C	C	C	C	C
Lake of Woods	Klamath	97603	C	C	C	C	C	C
Lake Oswego	Clackamas	97034	A	A	A	A	A	A
Lake Oswego	Clackamas	97035	A	A	A	A	A	A
Lakeside	Coos	97449	C	C	C	C	C	C
Lakeview	Lake	97630	C	C	C	C	C	C
Langlois	Curry	97450	C	C	C	C	C	C
Lawen	Harney	97740	C	C	C	C	C	C
Leaburg	Lane	97489	B	B	B	B	B	B
Lebanon	Linn	97355	B	B	B	B	B	B
Lexington	Morrow	97839	C	C	C	C	C	C
Lincoln City	Lincoln	97367	B	B	B	B	B	B
Logsdon	Lincoln	97357	B	B	B	B	B	B
Long Creek	Grant	97856	C	C	C	C	C	C
Lorane	Lane	97451	C	C	C	C	C	C
Lostine	Wallowa	97857	C	C	C	C	C	C
Lowell	Lane	97452	B	B	B	B	B	B
Lyons	Linn	97358	C	C	C	C	C	C
Madras	Jefferson	97741	C	C	C	C	C	C
Malin	Klamath	97632	C	C	C	C	C	C
Manning	Washington	97125	A	A	A	A	A	A
Manzanita	Tillamook	97130	C	C	C	C	C	C
Mapleton	Lane	97453	C	C	C	C	C	C
Marcola	Lane	97454	A	A	A	A	A	A
Marion	Marion	97359	C	C	C	C	C	C
Marylhurst	Clackamas	97036	A	A	A	A	A	A
Maupin	Wasco	97037	C	C	C	C	C	C
McKenzie Brdg	Lane	97413	C	C	C	C	C	C
McMinnville	Yamhill	97128	B	B	B	B	B	B

RATE AREAS BY ZIP CODE SORTED BY CITY **A**

City or Town	County	Zip Code	2008 Rate Area	2010 Rate Area	2012 Rate Area	2014 Rate Area	2016 Rate Area	2018 Rate Area
McNary	Umatilla	97882	C	C	C	C	C	C
Meacham	Umatilla	97859	C	C	C	C	C	C
Medford	Jackson	97501	B	B	B	B	B	B
Medford	Jackson	97504	B	B	B	B	B	B
Mehama	Marion	97384	C	C	C	C	C	C
Merlin	Josephine	97532	C	C	C	C	C	C
Merrill	Klamath	97633	C	C	C	C	C	C
Metolius	Jefferson	97742	C	C	C	C	C	C
Midland	Klamath	97634	C	C	C	C	C	C
Mikkalo	Gilliam	97861	C	C	C	C	C	C
Mill City	Linn	97360	C	C	C	C	C	C
Milton Frwtr	Umatilla	97862	C	C	C	C	C	C
Milwaukie	Clackamas	97222	A	A	A	A	A	A
Milwaukie	Clackamas	97267	A	A	A	A	A	A
Mitchell	Wheeler	97750	C	C	C	C	C	C
Molalla	Clackamas	97038	B	B	B	B	B	B
Monmouth	Polk	97361	A	A	A	A	A	A
Monroe	Benton	97456	B	B	B	B	B	B
Monument	Grant	97864	C	C	C	C	C	C
Moro	Sherman	97039	C	C	C	C	C	C
Mosier	Wasco	97040	C	C	C	C	C	C
Mount Hood	Hood River	97041	A	A	A	A	A	A
Mount Vernon	Grant	97865	C	C	C	C	C	C
Mt. Angel	Marion	97362	B	B	B	B	B	B
Mulino	Clackamas	97042	B	B	B	B	B	B
Murphy	Josephine	97533	C	C	C	C	C	C
Myrtle Creek	Douglas	97457	C	B	B	B	B	B
Myrtle Point	Coos	97458	C	C	C	C	C	C
Nehalem	Tillamook	97131	B	B	B	B	B	B
Neotsu	Lincoln	97364	C	C	C	C	C	C
Neskowin	Tillamook	97149	A	A	A	A	A	A
Netarts	Tillamook	97143	B	B	B	B	B	B
New Pine Crk	Lake	97635	C	C	C	C	C	C
Newberg	Yamhill	97132	A	A	A	A	A	A
Newport	Lincoln	97365	B	B	B	B	B	B
North Bend	Coos	97459	C	B	B	B	B	B
North Plains	Washington	97133	A	A	A	A	A	A
North Powder	Union	97867	C	C	C	C	C	C
Norway	Coos	97460	C	C	C	C	C	C
Noti	Lane	97461	C	C	C	C	C	C
Nyssa	Malheur	97913	C	C	C	C	C	C
Oak Grove	Multnomah	97268	A	A	A	A	A	A
Oakland	Douglas	97462	C	C	C	C	C	C
Oakridge	Lane	97463	C	C	C	C	C	C
O'Brien	Josephine	97534	B	B	B	B	B	B
Oceanside	Tillamook	97134	B	B	B	B	B	B
Odell	Hood River	97044	B	B	B	B	B	B
Ontario	Malheur	97914	C	C	C	C	C	C
Ophir	Curry	97464	C	C	C	C	C	C
Oregon City	Clackamas	97045	A	A	A	A	A	A

A RATE AREAS BY ZIP CODE SORTED BY CITY

City or Town	County	Zip Code	2008 Rate Area	2010 Rate Area	2012 Rate Area	2014 Rate Area	2016 Rate Area	2018 Rate Area
Otis	Lincoln	97368	C	C	C	C	C	C
Otter Rock	Lincoln	97369	C	C	C	C	C	C
Oxbow	Baker	97840	C	C	C	C	C	C
Pacific City	Tillamook	97135	A	A	A	A	A	A
Paisley	Lake	97636	C	C	C	C	C	C
Paulina	Crook	97751	C	C	C	C	C	C
Pendleton	Umatilla	97801	B	B	B	B	B	B
Philomath	Benton	97370	B	B	B	B	B	B
Phoenix	Jackson	97535	B	B	B	B	B	B
Pilot Rock	Umatilla	97868	C	C	C	C	C	C
Pleasant Hill	Lane	97455	A	A	A	A	A	A
Plush	Lake	97637	C	C	C	C	C	C
Port Orford	Curry	97465	B	B	B	B	B	B
Portland	Multnomah	97202	A	A	A	A	A	A
Portland	Multnomah	97203	A	A	A	A	A	A
Portland	Multnomah	97206	A	A	A	A	A	A
Portland	Multnomah	97211	A	A	A	A	A	A
Portland	Multnomah	97212	A	A	A	A	A	A
Portland	Multnomah	97213	A	A	A	A	A	A
Portland	Multnomah	97214	A	A	A	A	A	A
Portland	Multnomah	97215	A	A	A	A	A	A
Portland	Multnomah	97216	A	A	A	A	A	A
Portland	Multnomah	97217	A	A	A	A	A	A
Portland	Multnomah	97218	A	A	A	A	A	A
Portland	Multnomah	97219	A	A	A	A	A	A
Portland	Multnomah	97220	A	A	A	A	A	A
Portland	Multnomah	97225	A	A	A	A	A	A
Portland	Multnomah	97227	A	A	A	A	A	A
Portland	Multnomah	97229	A	A	A	A	A	A
Portland	Multnomah	97230	A	A	A	A	A	A
Portland	Multnomah	97233	A	A	A	A	A	A
Portland	Multnomah	97236	A	A	A	A	A	A
Portland	Multnomah	97266	A	A	A	A	A	A
Portland	Multnomah	97239	A	A	A	A	A	A
Portland	Multnomah	97201	A	A	A	A	A	A
Portland	Multnomah	97204	A	A	A	A	A	A
Portland	Multnomah	97205	A	A	A	A	A	A
Portland	Multnomah	97209	A	A	A	A	A	A
Portland	Multnomah	97210	A	A	A	A	A	A
Portland	Multnomah	97221	A	A	A	A	A	A
Portland	Multnomah	97232	A	A	A	A	A	A
Portland	Multnomah	97231	A	A	A	A	A	A
Portland	Multnomah	97242	A	A	A	A	A	A
Portland	Multnomah	97286	.	A	A	A	A	A
Portland	Multnomah	97292	A	A	A	A	A	A
Post	Crook	97752	C	C	C	C	C	C
Powell Butte	Crook	97753	C	C	C	C	C	C
Powers	Coos	97466	C	C	C	C	C	C
Prairie City	Grant	97869	C	C	C	C	C	C
Princeton	Harney	97721	C	C	C	C	C	C

RATE AREAS BY ZIP CODE SORTED BY CITY **A**

City or Town	County	Zip Code	2008 Rate Area	2010 Rate Area	2012 Rate Area	2014 Rate Area	2016 Rate Area	2018 Rate Area
Prineville	Crook	97754	C	C	C	C	C	C
Prospect	Jackson	97536	C	C	C	C	C	C
Rainier	Columbia	97048	B	B	B	B	B	B
Redmond	Deschutes	97756	B	B	B	B	B	B
Redmond	Deschutes	97760	B	B	B	B	B	B
Reedsport	Douglas	97467	C	C	C	C	C	C
Remote	Coos	97468	C	C	C	C	C	C
Rhododendron	Clackamas	97049	B	B	B	B	B	B
Richland	Baker	97870	C	C	C	C	C	C
Rickreall	Polk	97371	A	A	A	A	A	A
Riddle	Douglas	97469	C	C	C	C	C	C
Rieth	Umatilla	97871	C	C	C	C	C	C
Riley	Harney	97758	C	C	C	C	C	C
Ritter	Grant	97872	C	C	C	C	C	C
Rockaway Bch	Tillamook	97136	C	C	C	C	C	C
Rogue River	Jackson	97537	C	C	C	C	C	C
Rose Lodge	Lincoln	97372	B	B	B	B	B	B
Roseburg	Douglas	97470	B	B	B	B	B	B
Roseburg	Douglas	97471	-	B	B	B	B	B
Rufus	Sherman	97050	C	C	C	C	C	C
Saginaw	Lane	97472	C	C	C	C	C	C
Salem	Marion	97305	B	B	B	B	B	B
Salem	Marion	97306	B	B	B	B	B	B
Salem NE	Marion	97301	B	B	B	B	B	B
Salem NE	Marion	97303	B	B	B	B	B	B
Salem Rt 3, 4	Marion	97302	B	B	B	B	B	B
Salem	Marion	97309	B	B	B	B	B	B
Salem	Marion	97317	B	B	B	B	B	B
Salem St Inst	Marion	97310	B	B	B	B	B	B
Salem West	Marion	97304	B	B	B	B	B	B
Sandy	Clackamas	97055	A	A	A	A	A	A
Scappoose	Columbia	97056	B	A	A	A	A	A
Scio	Linn	97374	B	B	B	B	B	B
Scotts Mills	Marion	97375	C	C	C	C	C	C
Scottsburg	Douglas	97473	C	C	C	C	C	C
Seal Rock	Lincoln	97376	A	A	A	A	A	A
Seaside	Clatsop	97138	B	B	B	B	B	B
Selma	Josephine	97538	C	C	C	C	C	C
Seneca	Grant	97873	C	C	C	C	C	C
Shady Cove	Jackson	97539	C	C	C	C	C	C
Shaniko	Wasco	97057	C	C	C	C	C	C
Shedd	Linn	97377	B	B	B	B	B	B
Sheridan	Yamhill	97378	B	B	B	B	B	B
Sherwood	Washington	97140	A	A	A	A	A	A
Siletz	Lincoln	97380	B	B	B	B	B	B
Silver Lake	Lake	97638	C	C	C	C	C	C
Silverton	Marion	97381	B	B	B	B	B	B
Sisters	Deschutes	97759	B	B	B	B	B	B
Sixes	Curry	97476	C	C	C	C	C	C
Southbeach	Lincoln	97366	B	B	B	B	B	B

A RATE AREAS BY ZIP CODE SORTED BY CITY

City or Town	County	Zip Code	2008 Rate Area	2010 Rate Area	2012 Rate Area	2014 Rate Area	2016 Rate Area	2018 Rate Area
Sprague River	Klamath	97639	C	C	C	C	C	C
Spray	Wheeler	97874	C	C	C	C	C	C
Springfield	Lane	97478	A	A	A	A	A	A
St. Helens	Columbia	97051	B	A	A	A	A	A
St. Paul	Marion	97137	C	C	C	C	C	C
Stanfield	Umatilla	97875	C	C	C	C	C	C
Stayton	Marion	97383	B	B	B	B	B	B
Sublimity	Marion	97385	C	C	C	C	C	C
Summer Lake	Lake	97640	C	C	C	C	C	C
Summerville	Union	97876	C	C	C	C	C	C
Sumpter	Baker	97877	C	C	C	C	C	C
Sun River	Deschutes	97707	A	A	A	A	A	A
Sunny Valley	Josephine	97497	B	B	B	B	B	B
Sutherlin	Douglas	97479	C	C	B	B	B	B
Sweet Home	Linn	97386	B	B	B	B	B	B
Swiss Home	Lane	97480	C	C	C	C	C	C
Talent	Jackson	97540	C	C	C	C	C	C
Tangent	Linn	97389	B	B	B	B	B	B
Tenmile	Douglas	97481	C	C	C	C	C	C
The Dalles	Wasco	97058	B	B	B	B	B	B
Thurston	Lane	97482	A	A	A	A	A	A
Tidewater	Lincoln	97390	C	C	C	C	C	C
Tigard	Washington	97223	A	A	A	A	A	A
Tigard	Washington	97224	A	A	A	A	A	A
Tillamook	Tillamook	97141	B	B	B	B	B	B
Tiller	Douglas	97484	C	C	C	C	C	C
Timber	Washington	97144	C	C	C	C	C	C
Toledo	Lincoln	97391	B	B	B	B	B	B
Tolovana Park	Clatsop	97145	C	C	C	C	C	C
Trail	Jackson	97541	C	C	C	C	C	C
Troutdale	Multnomah	97060	A	A	A	A	A	A
Tualatin	Washington	97062	A	A	A	A	A	A
Turner	Marion	97392	B	B	B	B	B	B
Tygh Valley	Wasco	97063	C	C	C	C	C	C
Umatilla	Umatilla	97882	C	C	C	C	C	C
Umpqua	Douglas	97486	C	C	C	C	C	C
Union	Union	97883	C	C	C	C	C	C
Unity	Baker	97884	C	C	C	C	C	C
Vale	Malheur	97918	C	C	C	C	C	C
Veneta	Lane	97487	B	B	B	B	B	B
Vernonia	Columbia	97064	A	A	A	A	A	A
Vida	Lane	97488	C	C	C	C	C	C
Waldport	Lincoln	97394	C	B	B	B	B	B
Wallowa	Wallowa	97885	C	C	C	C	C	C
Walton	Lane	97490	C	C	C	C	C	C
Warm Springs	Jefferson	97761	C	C	C	C	C	C
Warren	Columbia	97053	B	B	B	B	B	B
Warrenton	Clatsop	97146	B	B	B	B	B	B
Wasco	Sherman	97065	C	C	C	C	C	C
Wedderburn	Curry	97491	C	C	C	C	C	C

RATE AREAS BY ZIP CODE SORTED BY CITY **A**

City or Town	County	Zip Code	2008 Rate Area	2010 Rate Area	2012 Rate Area	2014 Rate Area	2016 Rate Area	2018 Rate Area
Wemme	Clackamas	97067	B	B	B	B	B	B
West Linn	Clackamas	97068	A	A	A	A	A	A
Westfall	Malheur	97920	C	C	C	C	C	C
Westfir	Lane	97492	C	C	C	C	C	C
Westlake	Lane	97493	C	C	C	C	C	C
Weston	Umatilla	97886	C	C	C	C	C	C
Westport	Columbia	97016	B	B	B	B	B	B
Wheeler	Tillamook	97147	C	C	C	C	C	C
White City	Jackson	97503	B	B	B	B	B	B
Wilbur	Douglas	97494	C	C	C	C	C	C
Wilderville	Josephine	97543	C	C	C	C	C	C
Willamina	Yamhill	97396	C	C	C	C	C	C
Williams	Josephine	97544	C	C	C	C	C	C
Willow Creek	Malheur	97919	C	C	C	C	C	C
Wilsonville	Clackamas	97070	A	A	A	A	A	A
Winchester	Douglas	97495	C	C	C	C	C	C
Winston	Douglas	97496	C	C	C	C	C	C
Wolf Creek	Josephine	97497	C	C	C	C	C	C
Woodburn	Marion	97071	B	B	B	B	B	B
Yachats	Lincoln	97498	C	C	C	C	C	C
Yamhill	Yamhill	97148	B	B	B	B	B	B
Yoncalla	Douglas	97499	C	C	C	C	C	C

B RATE AREAS BY ZIP CODE SORTED BY COUNTY

**2018, 2016, 2014, 2012, 2010, and 2008 Rate Areas
for Oregon Counties, Cities, and Zip Codes,
Sorted by County***

County	City or Town	Zip Code	2008 Rate Area	2010 Rate Area	2012 Rate Area	2014 Rate Area	2016 Rate Area	2018 Rate Area
Baker	Baker	97814	C	C	C	C	C	C
Baker	Bridgeport	97819	C	C	C	C	C	C
Baker	Durkee	97905	C	C	C	C	C	C
Baker	Haines	97833	C	C	C	C	C	C
Baker	Halfway	97834	C	C	C	C	C	C
Baker	Hereford	97837	C	C	C	C	C	C
Baker	Huntington	97907	C	C	C	C	C	C
Baker	Oxbow	97840	C	C	C	C	C	C
Baker	Richland	97870	C	C	C	C	C	C
Baker	Sumpter	97877	C	C	C	C	C	C
Baker	Unity	97884	C	C	C	C	C	C
Benton	Alpine	97408	A	A	A	A	A	A
Benton	Alsea	97324	C	C	C	C	C	C
Benton	Blodgett	97326	B	B	B	B	B	B
Benton	Corvallis NW	97330	A	A	A	A	A	A
Benton	Corvallis OSU	97331	A	A	A	A	A	A
Benton	Corvallis	97339	A	A	A	A	A	A
Benton	Corvallis SW	97333	A	A	A	A	A	A
Benton	Kings Valley	97353	B	B	B	B	B	B
Benton	Monroe	97456	B	B	B	B	B	B
Benton	Philomath	97370	B	B	B	B	B	B
Clackamas	Barlow	97003	B	B	B	B	B	B
Clackamas	Beavercreek	97004	A	A	A	A	A	A
Clackamas	Boring	97009	A	A	A	A	A	A
Clackamas	Brightwood	97011	B	B	B	B	B	B
Clackamas	Canby	97013	A	A	A	A	A	A
Clackamas	Clackamas	97015	A	A	A	A	A	A
Clackamas	Colton	97017	B	B	B	B	B	B
Clackamas	Damascus	97089	A	A	A	A	A	A
Clackamas	Eagle Creek	97022	A	A	A	A	A	A
Clackamas	Estacada	97023	A	A	A	A	A	A
Clackamas	Gladstone	97027	A	A	A	A	A	A
Clackamas	Gov't Camp	97028	A	A	A	A	A	A
Clackamas	Lake Oswego	97034	A	A	A	A	A	A
Clackamas	Happy Valley	97086	A	A	A	A	A	A
Clackamas	Lake Oswego	97035	A	A	A	A	A	A
Clackamas	Marylhurst	97036	A	A	A	A	A	A
Clackamas	Milwaukie	97222	A	A	A	A	A	A
Clackamas	Milwaukie	97267	A	A	A	A	A	A
Clackamas	Molalla	97038	B	B	B	B	B	B
Clackamas	Mulino	97042	B	B	B	B	B	B
Clackamas	Oregon City	97045	A	A	A	A	A	A
Clackamas	Rhododendron	97049	B	B	B	B	B	B
Clackamas	Sandy	97055	A	A	A	A	A	A

* Zip codes that changed rate area from 2010 to 2012 are indicated in bold.

RATE AREAS BY ZIP CODE SORTED BY COUNTY B

County	City or Town	Zip Code	2008 Rate Area	2010 Rate Area	2012 Rate Area	2014 Rate Area	2016 Rate Area	2018 Rate Area
Clackamas	Wemme	97067	B	B	B	B	B	B
Clackamas	West Linn	97068	A	A	A	A	A	A
Clackamas	Wilsonville	97070	A	A	A	A	A	A
Clatsop	Arch Cape	97102	C	C	C	C	C	C
Clatsop	Astoria	97103	B	B	B	B	B	B
Clatsop	Cannon Beach	97110	B	B	B	B	B	B
Clatsop	Hammond	97121	B	B	B	B	B	B
Clatsop	Seaside	97138	B	B	B	B	B	B
Clatsop	Tolovana Park	97145	C	C	C	C	C	C
Clatsop	Warrenton	97146	B	B	B	B	B	B
Columbia	Columbia City	97018	B	B	B	B	B	B
Columbia	Deer Island	97054	C	C	C	C	C	C
Columbia	Rainier	97048	B	B	B	B	B	B
Columbia	Scappoose	97056	B	A	A	A	A	A
Columbia	St. Helens	97051	B	A	A	A	A	A
Columbia	Vernonia	97064	A	A	A	A	A	A
Columbia	Warren	97053	B	B	B	B	B	B
Columbia	Westport	97016	B	B	B	B	B	B
Coos	Allegany	97407	C	C	C	C	C	C
Coos	Bandon	97411	C	C	C	C	C	C
Coos	Broadbent	97414	C	C	C	C	C	C
Coos	Coos Bay	97420	B	B	B	B	B	B
Coos	Coquille	97423	B	B	B	B	B	B
Coos	Lakeside	97449	C	C	C	C	C	C
Coos	Myrtle Point	97458	C	C	C	C	C	C
Coos	North Bend	97459	C	B	B	B	B	B
Coos	Norway	97460	C	C	C	C	C	C
Coos	Powers	97466	C	C	C	C	C	C
Coos	Remote	97468	C	C	C	C	C	C
Crook	Paulina	97751	C	C	C	C	C	C
Crook	Post	97752	C	C	C	C	C	C
Crook	Powell Butte	97753	C	C	C	C	C	C
Crook	Prineville	97754	C	C	C	C	C	C
Curry	Agness	97406	C	C	C	C	C	C
Curry	Brookings	97415	B	B	B	B	B	B
Curry	Gold Beach	97444	B	B	B	B	B	B
Curry	Langlois	97450	C	C	C	C	C	C
Curry	Ophir	97464	C	C	C	C	C	C
Curry	Port Orford	97465	B	B	B	B	B	B
Curry	Sixes	97476	C	C	C	C	C	C
Curry	Wedderburn	97491	C	C	C	C	C	C
Deschutes	Bend	97701	A	A	A	A	A	A
Deschutes	Bend	97702	A	A	A	A	A	A
Deschutes	Bend	97703	-	-	-	-	-	A
Deschutes	Bend	97708	A	A	A	A	A	A
Deschutes	Bend	97709	A	A	A	A	A	A
Deschutes	Brothers	97712	C	C	C	C	C	C
Deschutes	La Pine	97739	C	C	C	C	C	C
Deschutes	Redmond	97756	B	B	B	B	B	B

B RATE AREAS BY ZIP CODE SORTED BY COUNTY

County	City or Town	Zip Code	2008 Rate Area	2010 Rate Area	2012 Rate Area	2014 Rate Area	2016 Rate Area	2018 Rate Area
Deschutes	Redmond	97760	B	B	B	B	B	B
Deschutes	Sisters	97759	B	B	B	B	B	B
Deschutes	Sun River	97707	A	A	A	A	A	A
Douglas	Azalea	97410	C	C	C	C	C	C
Douglas	Camas Valley	97416	C	C	C	C	C	C
Douglas	Canyonville	97417	C	C	C	C	C	C
Douglas	Curtin	97428	C	C	C	C	C	C
Douglas	Days Creek	97429	C	C	C	C	C	C
Douglas	Dillard	97432	C	C	C	C	C	C
Douglas	Drain	97435	C	C	C	C	C	C
Douglas	Elkton	97436	C	C	C	C	C	C
Douglas	Gardiner	97441	C	C	C	C	C	C
Douglas	Glendale	97442	C	C	C	C	C	C
Douglas	Glide	97443	C	C	C	C	C	C
Douglas	Idleyld Park	97447	C	C	C	C	C	C
Douglas	Myrtle Creek	97457	C	B	B	B	B	B
Douglas	Oakland	97462	C	C	C	C	C	C
Douglas	Reedsport	97467	C	C	C	C	C	C
Douglas	Riddle	97469	C	C	C	C	C	C
Douglas	Roseburg	97470	B	B	B	B	B	B
Douglas	Roseburg	97471	-	B	B	B	B	B
Douglas	Scottsburg	97473	C	C	C	C	C	C
Douglas	Sutherlin	97479	C	C	B	B	B	B
Douglas	Tenmile	97481	C	C	C	C	C	C
Douglas	Tiller	97484	C	C	C	C	C	C
Douglas	Umpqua	97486	C	C	C	C	C	C
Douglas	Wilbur	97494	C	C	C	C	C	C
Douglas	Winchester	97495	C	C	C	C	C	C
Douglas	Winston	97496	C	C	C	C	C	C
Douglas	Yoncalla	97499	C	C	C	C	C	C
Gilliam	Arlington	97812	B	B	B	B	B	B
Gilliam	Condon	97823	C	C	C	C	C	C
Gilliam	Mikkalo	97861	C	C	C	C	C	C
Grant	Bates	97817	C	C	C	C	C	C
Grant	Canyon City	97820	C	C	C	C	C	C
Grant	Dayville	97825	C	C	C	C	C	C
Grant	Fox	97831	C	C	C	C	C	C
Grant	John Day	97845	C	C	C	C	C	C
Grant	Kimberly	97848	C	C	C	C	C	C
Grant	Long Creek	97856	C	C	C	C	C	C
Grant	Monument	97864	C	C	C	C	C	C
Grant	Mount Vernon	97865	C	C	C	C	C	C
Grant	Prairie City	97869	C	C	C	C	C	C
Grant	Ritter	97872	C	C	C	C	C	C
Grant	Seneca	97873	C	C	C	C	C	C
Harney	Burns	97720	C	C	C	C	C	C
Harney	Crane	97732	C	C	C	C	C	C
Harney	Diamond	97722	C	C	C	C	C	C
Harney	Drewsey	97904	C	C	C	C	C	C
Harney	Fields	97710	C	C	C	C	C	C
Harney	Frenchglen	97736	C	C	C	C	C	C

RATE AREAS BY ZIP CODE SORTED BY COUNTY B

County	City or Town	Zip Code	2008 Rate Area	2010 Rate Area	2012 Rate Area	2014 Rate Area	2016 Rate Area	2018 Rate Area
Harney	Hines	97738	C	C	C	C	C	C
Harney	Lawen	97740	C	C	C	C	C	C
Harney	Princeton	97721	C	C	C	C	C	C
Harney	Riley	97758	C	C	C	C	C	C
Hood River	Cascade Locks	97014	A	A	A	A	A	A
Hood River	Hood River	97031	A	A	A	A	A	A
Hood River	Mount Hood	97041	A	A	A	A	A	A
Hood River	Odell	97044	B	B	B	B	B	B
Jackson	Ashland	97520	A	A	A	A	A	A
Jackson	Butte Falls	97522	C	C	C	C	C	C
Jackson	Central Point	97502	B	B	B	B	B	B
Jackson	Eagle Point	97524	B	B	B	B	B	B
Jackson	Gold Hill	97525	A	A	A	A	A	A
Jackson	Jacksonville	97530	C	C	C	C	C	C
Jackson	Medford	97501	B	B	B	B	B	B
Jackson	Medford	97504	B	B	B	B	B	B
Jackson	Phoenix	97535	B	B	B	B	B	B
Jackson	Prospect	97536	C	C	C	C	C	C
Jackson	Rogue River	97537	C	C	C	C	C	C
Jackson	Shady Cove	97539	C	C	C	C	C	C
Jackson	Talent	97540	C	C	C	C	C	C
Jackson	Trail	97541	C	C	C	C	C	C
Jackson	White City	97503	B	B	B	B	B	B
Jefferson	Ashwood	97711	C	C	C	C	C	C
Jefferson	Camp Sherman	97730	C	C	C	C	C	C
Jefferson	Culver	97734	C	C	C	C	C	C
Jefferson	Madras	97741	C	C	C	C	C	C
Jefferson	Metolius	97742	C	C	C	C	C	C
Jefferson	Warm Springs	97761	C	C	C	C	C	C
Josephine	Cave Junction	97523	C	C	C	C	C	C
Josephine	Grants Pass	97526	C	C	C	C	C	C
Josephine	Grants Pass	97527	C	C	C	C	C	C
Josephine	Kerby	97531	C	C	C	C	C	C
Josephine	Merlin	97532	C	C	C	C	C	C
Josephine	Murphy	97533	C	C	C	C	C	C
Josephine	O'Brien	97534	B	B	B	B	B	B
Josephine	Selma	97538	C	C	C	C	C	C
Josephine	Sunny Valley	97478	B	B	B	B	B	B
Josephine	Wilderville	97543	C	C	C	C	C	C
Josephine	Williams	97544	C	C	C	C	C	C
Josephine	Wolf Creek	97497	C	C	C	C	C	C
Klamath	Beatty	97621	C	C	C	C	C	C
Klamath	Bly	97622	C	C	C	C	C	C
Klamath	Bonanza	97623	C	C	C	C	C	C
Klamath	Chemult	97731	C	C	C	C	C	C
Klamath	Chiloquin	97624	C	C	C	C	C	C
Klamath	Crater Lake	97604	C	C	C	C	C	C
Klamath	Crescent	97733	C	C	C	C	C	C
Klamath	Crescent Lake	97425	C	C	C	C	C	C

B RATE AREAS BY ZIP CODE SORTED BY COUNTY

County	City or Town	Zip Code	2008 Rate Area	2010 Rate Area	2012 Rate Area	2014 Rate Area	2016 Rate Area	2018 Rate Area
Klamath	Dairy	97625	C	C	C	C	C	C
Klamath	Fort Klamath	97626	C	C	C	C	C	C
Klamath	Gilchrist	97737	C	C	C	C	C	C
Klamath	Keno	97627	C	C	C	C	C	C
Klamath	Klamath Falls	97601	C	C	C	C	C	C
Klamath	Lake of Woods	97603	C	C	C	C	C	C
Klamath	Malin	97632	C	C	C	C	C	C
Klamath	Merrill	97633	C	C	C	C	C	C
Klamath	Midland	97634	C	C	C	C	C	C
Klamath	Sprague River	97639	C	C	C	C	C	C
Lake	Adel	97620	C	C	C	C	C	C
Lake	Christmas Valley	97641	C	C	C	C	C	C
Lake	Fort Rock	97735	C	C	C	C	C	C
Lake	Lakeview	97630	C	C	C	C	C	C
Lake	New Pine Crk	97635	C	C	C	C	C	C
Lake	Paisley	97636	C	C	C	C	C	C
Lake	Plush	97637	C	C	C	C	C	C
Lake	Silver Lake	97638	C	C	C	C	C	C
Lake	Summer Lake	97640	C	C	C	C	C	C
Lane	Alvadore	97409	C	C	C	C	C	C
Lane	Blachly	97412	C	C	C	C	C	C
Lane	Cheshire	97419	C	C	C	C	C	C
Lane	Cottage Grove	97424	B	B	B	B	B	B
Lane	Creswell	97426	B	B	B	B	B	B
Lane	Culp Creek	97427	C	C	C	C	C	C
Lane	Deadwood	97430	C	C	C	C	C	C
Lane	Dexter	97431	B	B	B	B	B	B
Lane	Disston	97433	C	C	C	C	C	C
Lane	Dorena	97434	C	C	C	C	C	C
Lane	Elmira	97437	C	C	C	C	C	C
Lane	Eugene	97401	A	A	A	A	A	A
Lane	Eugene	97402	A	A	A	A	A	A
Lane	Eugene	97403	A	A	A	A	A	A
Lane	Eugene	97404	A	A	A	A	A	A
Lane	Eugene	97405	A	A	A	A	A	A
Lane	Fall Creek	97438	C	C	C	C	C	C
Lane	Florence	97439	C	C	C	C	C	C
Lane	Greenleaf	97430	C	C	C	C	C	C
Lane	Junction City	97448	B	B	B	B	B	B
Lane	Leaburg	97489	B	B	B	B	B	B
Lane	Lorane	97451	C	C	C	C	C	C
Lane	Lowell	97452	B	B	B	B	B	B
Lane	Mapleton	97453	C	C	C	C	C	C
Lane	Marcola	97454	A	A	A	A	A	A
Lane	McKenzie Brdg	97413	C	C	C	C	C	C
Lane	Noti	97461	C	C	C	C	C	C
Lane	Oakridge	97463	C	C	C	C	C	C
Lane	Pleasant Hill	97455	A	A	A	A	A	A
Lane	Saginaw	97472	C	C	C	C	C	C
Lane	Springfield	97477	A	A	A	A	A	A

RATE AREAS BY ZIP CODE SORTED BY COUNTY B

County	City or Town	Zip Code	2008 Rate Area	2010 Rate Area	2012 Rate Area	2014 Rate Area	2016 Rate Area	2018 Rate Area
Lane	Swiss Home	97480	C	C	C	C	C	C
Lane	Thurston	97482	A	A	A	A	A	A
Lane	Veneta	97487	B	B	B	B	B	B
Lane	Vida	97488	C	C	C	C	C	C
Lane	Walton	97490	C	C	C	C	C	C
Lane	Westfir	97492	C	C	C	C	C	C
Lane	Westlake	97493	C	C	C	C	C	C
Lincoln	Burnt Woods	97328	B	B	B	B	B	B
Lincoln	Depoe Bay	97341	B	B	B	B	B	B
Lincoln	Eddyville	97343	B	B	B	B	B	B
Lincoln	Gleneden Beach	97388	C	C	C	C	C	C
Lincoln	Lincoln City	97367	B	B	B	B	B	B
Lincoln	Logsdon	97357	B	B	B	B	B	B
Lincoln	Neotsu	97364	C	C	C	C	C	C
Lincoln	Newport	97365	B	B	B	B	B	B
Lincoln	Otis	97368	C	C	C	C	C	C
Lincoln	Otter Rock	97369	C	C	C	C	C	C
Lincoln	Rose Lodge	97372	B	B	B	B	B	B
Lincoln	Seal Rock	97376	A	A	A	A	A	A
Lincoln	Siletz	97380	B	B	B	B	B	B
Lincoln	Southbeach	97366	B	B	B	B	B	B
Lincoln	Tidewater	97390	C	C	C	C	C	C
Lincoln	Toledo	97391	B	B	B	B	B	B
Lincoln	Waldport	97394	C	B	B	B	B	B
Lincoln	Yachats	97498	C	C	C	C	C	C
Linn	Albany	97321	B	B	B	B	B	B
Linn	Albany	97322	B	B	B	B	B	B
Linn	Brownsville	97327	B	B	B	B	B	B
Linn	Cascadia	97329	C	C	C	C	C	C
Linn	Crabtree	97335	C	C	C	C	C	C
Linn	Crawfordsville	97336	B	B	B	B	B	B
Linn	Foster	97345	C	C	C	C	C	C
Linn	Halsey	97348	B	B	B	B	B	B
Linn	Harrisburg	97446	B	B	B	B	B	B
Linn	Lebanon	97355	B	B	B	B	B	B
Linn	Lyons	97358	C	C	C	C	C	C
Linn	Mill City	97360	C	C	C	C	C	C
Linn	Scio	97374	B	B	B	B	B	B
Linn	Shedd	97377	B	B	B	B	B	B
Linn	Sweet Home	97386	B	B	B	B	B	B
Linn	Tangent	97389	B	B	B	B	B	B
Malheur	Adrian	97901	C	C	C	C	C	C
Malheur	Arock	97902	C	C	C	C	C	C
Malheur	Brogan	97903	C	C	C	C	C	C
Malheur	Harper	97906	C	C	C	C	C	C
Malheur	Ironside	97908	C	C	C	C	C	C
Malheur	Jamieson	97909	C	C	C	C	C	C
Malheur	Jordon Valley	97910	C	C	C	C	C	C
Malheur	Juntura	97911	C	C	C	C	C	C

B RATE AREAS BY ZIP CODE SORTED BY COUNTY

County	City or Town	Zip Code	2008 Rate Area	2010 Rate Area	2012 Rate Area	2014 Rate Area	2016 Rate Area	2018 Rate Area
Malheur	Nyssa	97913	C	C	C	C	C	C
Malheur	Ontario	97914	C	C	C	C	C	C
Malheur	Vale	97918	C	C	C	C	C	C
Malheur	Westfall	97920	C	C	C	C	C	C
Malheur	Willow Crk St	97919	C	C	C	C	C	C
Marion	Aumsville	97325	C	C	C	C	C	C
Marion	Aurora	97002	B	B	B	B	B	B
Marion	Detroit	97342	C	C	C	C	C	C
Marion	Donald	97020	C	C	C	C	C	C
Marion	Gates	97346	C	C	C	C	C	C
Marion	Gervais	97026	C	C	C	C	C	C
Marion	Hubbard	97032	C	C	C	C	C	C
Marion	Idanha	97350	C	C	C	C	C	C
Marion	Jefferson	97352	B	B	B	B	B	B
Marion	Keizer	97307	B	B	B	B	B	B
Marion	Marion	97359	C	C	C	C	C	C
Marion	Mehama	97384	C	C	C	C	C	C
Marion	Mt. Angel	97362	B	B	B	B	B	B
Marion	Salem	97305	B	B	B	B	B	B
Marion	Salem	97306	B	B	B	B	B	B
Marion	Salem	97309	B	B	B	B	B	B
Marion	Salem	97317	B	B	B	B	B	B
Marion	Salem NE	97301	B	B	B	B	B	B
Marion	Salem NE	97303	B	B	B	B	B	B
Marion	Salem Rt 3, 4	97302	B	B	B	B	B	B
Marion	Salem St Inst	97310	B	B	B	B	B	B
Marion	Salem West	97304	B	B	B	B	B	B
Marion	Scotts Mills	97375	C	C	C	C	C	C
Marion	Silverton	97381	B	B	B	B	B	B
Marion	St. Paul	97137	C	C	C	C	C	C
Marion	Stayton	97383	B	B	B	B	B	B
Marion	Sublimity	97385	C	C	C	C	C	C
Marion	Turner	97392	B	B	B	B	B	B
Marion	Woodburn	97071	B	B	B	B	B	B
Morrow	Boardman	97818	C	C	C	C	C	C
Morrow	Cecil	97822	C	C	C	C	C	C
Morrow	Heppner	97836	C	C	C	C	C	C
Morrow	Ione	97843	C	C	C	C	C	C
Morrow	Irrigon	97844	C	C	C	C	C	C
Morrow	Lexington	97839	C	C	C	C	C	C
Multnomah	Bridal Veil	97010	A	A	A	A	A	A
Multnomah	Corbett	97019	A	A	A	A	A	A
Multnomah	Fairview	97024	A	A	A	A	A	A
Multnomah	Gresham	97030	A	A	A	A	A	A
Multnomah	Gresham	97080	A	A	A	A	A	A
Multnomah	Oak Grove	97268	A	A	A	A	A	A
Multnomah	Portland	97292	A	A	A	A	A	A
Multnomah	Portland	97236	A	A	A	A	A	A
Multnomah	Portland	97242	A	A	A	A	A	A
Multnomah	Portland	97266	A	A	A	A	A	A

RATE AREAS BY ZIP CODE SORTED BY COUNTY B

County	City or Town	Zip Code	2008 Rate Area	2010 Rate Area	2012 Rate Area	2014 Rate Area	2016 Rate Area	2018 Rate Area
Multnomah	Portland	97201	A	A	A	A	A	A
Multnomah	Portland	97202	A	A	A	A	A	A
Multnomah	Portland	97203	A	A	A	A	A	A
Multnomah	Portland	97204	A	A	A	A	A	A
Multnomah	Portland	97205	A	A	A	A	A	A
Multnomah	Portland	97206	A	A	A	A	A	A
Multnomah	Portland	97209	A	A	A	A	A	A
Multnomah	Portland	97210	A	A	A	A	A	A
Multnomah	Portland	97211	A	A	A	A	A	A
Multnomah	Portland	97212	A	A	A	A	A	A
Multnomah	Portland	97213	A	A	A	A	A	A
Multnomah	Portland	97214	A	A	A	A	A	A
Multnomah	Portland	97215	A	A	A	A	A	A
Multnomah	Portland	97216	A	A	A	A	A	A
Multnomah	Portland	97217	A	A	A	A	A	A
Multnomah	Portland	97218	A	A	A	A	A	A
Multnomah	Portland	97219	A	A	A	A	A	A
Multnomah	Portland	97220	A	A	A	A	A	A
Multnomah	Portland	97221	A	A	A	A	A	A
Multnomah	Portland	97227	A	A	A	A	A	A
Multnomah	Portland	97230	A	A	A	A	A	A
Multnomah	Portland	97231	A	A	A	A	A	A
Multnomah	Portland	97232	A	A	A	A	A	A
Multnomah	Portland	97233	A	A	A	A	A	A
Multnomah	Portland	97225	A	A	A	A	A	A
Multnomah	Portland	97229	A	A	A	A	A	A
Multnomah	Portland	97239	A	A	A	A	A	A
Multnomah	Portland	97286	-	A	A	A	A	A
Multnomah	Troutdale	97060	A	A	A	A	A	A
Polk	Dallas	97338	B	B	B	B	B	B
Polk	Falls City	97344	B	B	B	B	B	B
Polk	Grande Ronde	97347	C	C	C	C	C	C
Polk	Independence	97351	A	A	A	A	A	A
Polk	Monmouth	97361	A	A	A	A	A	A
Polk	Rickreall	97371	A	A	A	A	A	A
Sherman	Grass Valley	97029	C	C	C	C	C	C
Sherman	Kent	97033	C	C	C	C	C	C
Sherman	Moro	97039	C	C	C	C	C	C
Sherman	Rufus	97050	C	C	C	C	C	C
Sherman	Wasco	97065	C	C	C	C	C	C
Tillamook	Bay City	97107	B	B	B	B	B	B
Tillamook	Beaver	97108	B	B	B	B	B	B
Tillamook	Cloverdale	97112	A	A	A	A	A	A
Tillamook	Garibaldi	97118	B	B	B	B	B	B
Tillamook	Hebo	97122	B	B	B	B	B	B
Tillamook	Manzanita	97130	C	C	C	C	C	C
Tillamook	Nehalem	97131	B	B	B	B	B	B
Tillamook	Neskowin	97149	A	A	A	A	A	A
Tillamook	Netarts	97143	B	B	B	B	B	B
Tillamook	Oceanside	97134	B	B	B	B	B	B
Tillamook	Pacific City	97135	A	A	A	A	A	A

B RATE AREAS BY ZIP CODE SORTED BY COUNTY

County	City or Town	Zip Code	2008 Rate Area	2010 Rate Area	2012 Rate Area	2014 Rate Area	2016 Rate Area	2018 Rate Area
Tillamook	Rockaway Bch	97136	C	C	C	C	C	C
Tillamook	Tillamook	97141	B	B	B	B	B	B
Tillamook	Wheeler	97147	C	C	C	C	C	C
Umatilla	Adams	97810	C	C	C	C	C	C
Umatilla	Athena	97813	C	C	B	B	B	B
Umatilla	Cayuse	97821	C	C	C	C	C	C
Umatilla	Dale	97880	C	C	C	C	C	C
Umatilla	Echo	97826	C	C	C	C	C	C
Umatilla	Helix	97835	C	C	C	C	C	C
Umatilla	Hermiston	97838	C	C	C	C	C	C
Umatilla	McNary	97882	C	C	C	C	C	C
Umatilla	Meacham	97859	C	C	C	C	C	C
Umatilla	Milton Frwtr	97862	C	C	C	C	C	C
Umatilla	Pendleton	97801	B	B	B	B	B	B
Umatilla	Pilot Rock	97868	C	C	C	C	C	C
Umatilla	Rieth	97871	C	C	C	C	C	C
Umatilla	Stanfield	97875	C	C	C	C	C	C
Umatilla	Umatilla	97882	C	C	C	C	C	C
Umatilla	Weston	97886	C	C	C	C	C	C
Union	Cove	97824	C	C	C	C	C	C
Union	Elgin	97827	C	C	C	C	C	C
Union	Imbler	97841	C	C	C	C	C	C
Union	LaGrande	97850	C	C	C	C	C	C
Union	North Powder	97867	C	C	C	C	C	C
Union	Summerville	97876	C	C	C	C	C	C
Union	Union	97883	C	C	C	C	C	C
Wallowa	Enterprise	97828	C	C	C	C	C	C
Wallowa	Imnaha	97842	C	C	C	C	C	C
Wallowa	Joseph	97846	C	C	C	C	C	C
Wallowa	Lostine	97857	C	C	C	C	C	C
Wallowa	Wallowa	97885	C	C	C	C	C	C
Wasco	Antelope	97001	C	C	C	C	C	C
Wasco	Dufur	97021	C	C	C	C	C	C
Wasco	Friend	97021	C	C	C	C	C	C
Wasco	Maupin	97037	C	C	C	C	C	C
Wasco	Mosier	97040	C	C	C	C	C	C
Wasco	Shaniko	97057	C	C	C	C	C	C
Wasco	The Dalles	97058	B	B	B	B	B	B
Wasco	Tygh Valley	97063	C	C	C	C	C	C
Washington	Banks	97106	A	A	A	A	A	A
Washington	Beaverton	97005	A	A	A	A	A	A
Washington	Beaverton	97006	A	A	A	A	A	A
Washington	Beaverton	97007	A	A	A	A	A	A
Washington	Beaverton	97008	A	A	A	A	A	A
Washington	Beaverton	97078	-	-	-	-	A	A
Washington	Beaverton	97123	A	A	A	A	A	A
Washington	Buxton	97109	A	A	A	A	A	A
Washington	Cornelius	97113	A	A	A	A	A	A
Washington	Forest Grove	97116	A	A	A	A	A	A
Washington	Gales Creek	97117	B	B	B	B	B	B
Washington	Gaston	97119	A	A	A	A	A	A

RATE AREAS BY ZIP CODE SORTED BY COUNTY B

County	City or Town	Zip Code	2008 Rate Area	2010 Rate Area	2012 Rate Area	2014 Rate Area	2016 Rate Area	2018 Rate Area
Washington	Glenwood	97116	B	B	B	B	B	B
Washington	Hillsboro	97124	A	A	A	A	A	A
Washington	Manning	97125	A	A	A	A	A	A
Washington	North Plains	97133	A	A	A	A	A	A
Washington	Sherwood	97140	A	A	A	A	A	A
Washington	Tigard	97223	A	A	A	A	A	A
Washington	Tigard	97224	A	A	A	A	A	A
Washington	Timber	97144	C	C	C	C	C	C
Washington	Tualatin	97062	A	A	A	A	A	A
Wheeler	Fossil	97830	C	C	C	C	C	C
Wheeler	Mitchell	97750	C	C	C	C	C	C
Wheeler	Spray	97874	C	C	C	C	C	C
Yamhill	Amity	97101	C	C	C	C	C	C
Yamhill	Carlton	97111	B	B	B	B	B	B
Yamhill	Dayton	97114	B	B	B	B	B	B
Yamhill	Dundee	97115	B	B	B	B	B	B
Yamhill	Lafayette	97127	B	B	B	B	B	B
Yamhill	McMinnville	97128	B	B	B	B	B	B
Yamhill	Newberg	97132	A	A	A	A	A	A
Yamhill	Sheridan	97378	B	B	B	B	B	B
Yamhill	Willamina	97396	C	C	C	C	C	C
Yamhill	Yamhill	97148	B	B	B	B	B	B